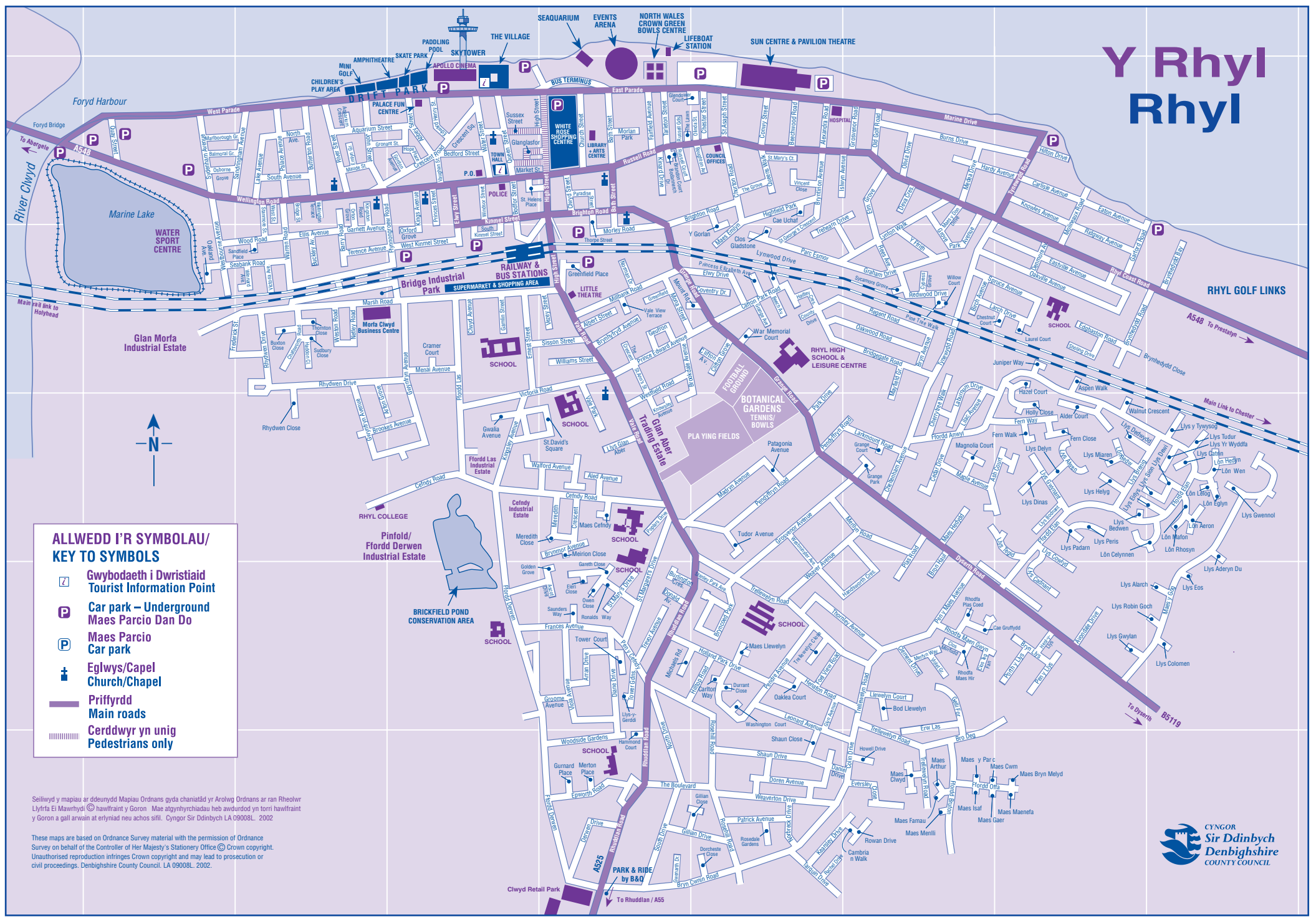






Y Rhyl Rhyl



ALLWEDD I'R SYMBOLAU/ KEY TO SYMBOLS

-  Gwybodaeth i Dwristiaid
Tourist Information Point
-  Car park – Underground
Maes Parcio Dan Do
-  Maes Parcio
Car park
-  Eglwys/Capel
Church/Chapel
-  Prifffyrdd
Main roads
-  Cerddwyr yn unig
Pedestrians only

Sellirwyd y mapiau ar ddeunydd Mapiau Ordnans gyda chaniatâd y Arolwg Ordnans ar ran Rheolwr Llyfrfa Ei Mawrhydi © hawlfraint y Goron Mae atgynhyrchiadau heb awgordod yn torni hawlfraint y Goron a gall arwain at erlynnad neu achos sifil. Cyngror Sir Ddinbych LA 09008L 2002

These maps are based on Ordnance Survey material with the permission of Ordnance Survey on behalf of the Controller of Her Majesty's Stationery Office © Crown copyright. Unauthorised reproduction infringes Crown copyright and may lead to prosecution or civil proceedings. Denbighshire County Council. LA 09008L 2002.

